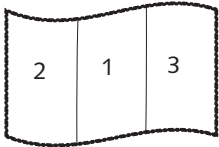



Geography - Countries in Europe

1 Colour and label the flags.

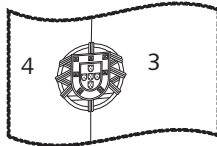
1 = white 2 = blue 3 = red 4 = green 5 = black 6 = yellow



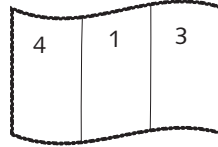
1 FRANCE



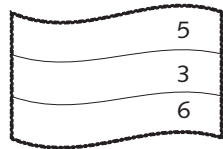
2 -----



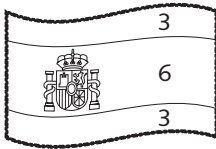
3 -----



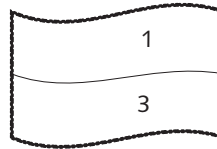
4 -----




5 -----



6 -----



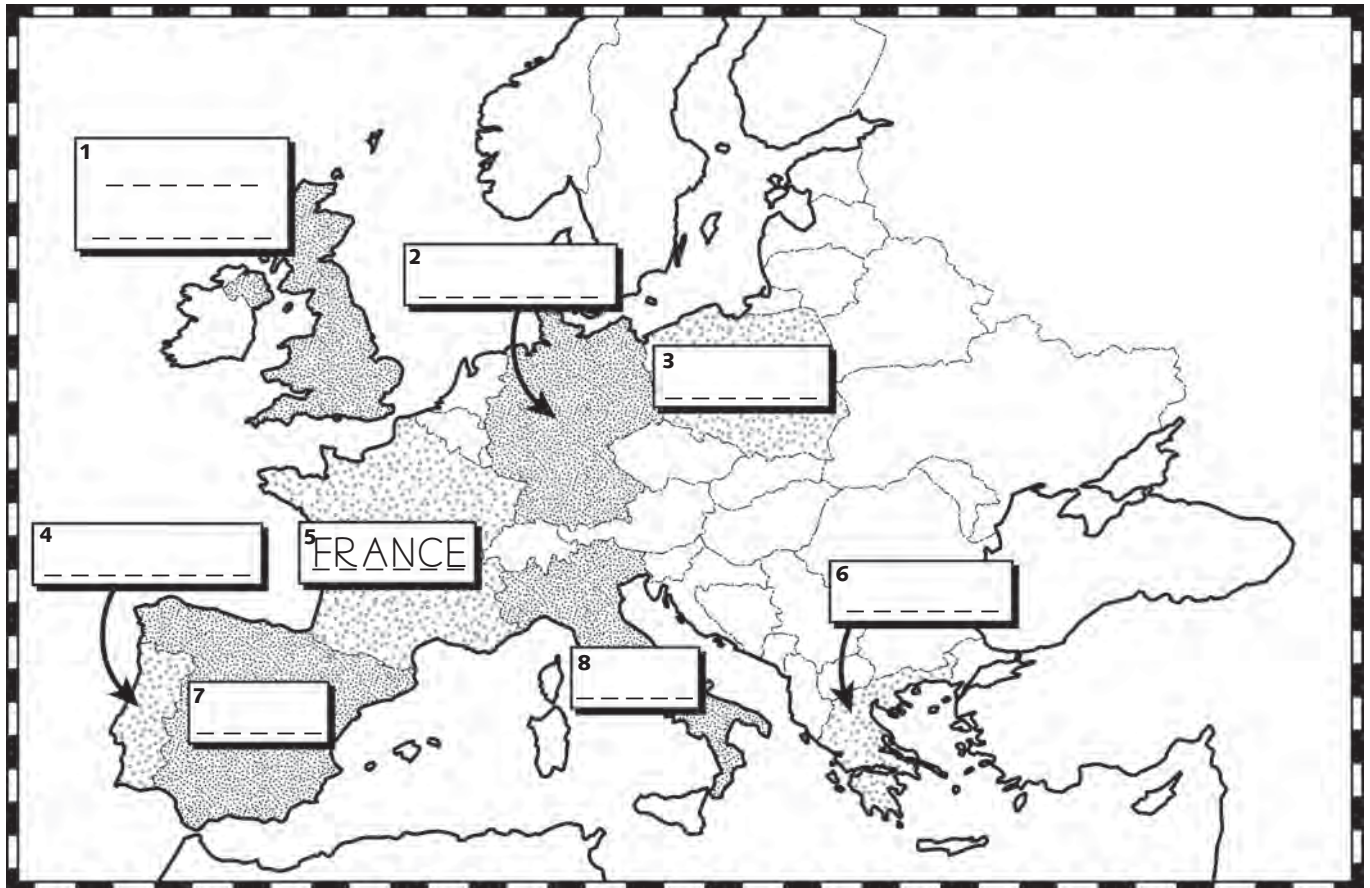
7 -----



8 -----

- Germany
- Greece
- Portugal
- ~~France~~
- Poland
- Italy
- Spain
- United Kingdom

2 Label the map.



Subject: Geography

Countries in Europe

Objective: Countries in Europe

Vocabulary: France, United Kingdom, Portugal, Italy, Germany, Spain, Greece, Poland

Introduction

Pupils should be aware of different levels of self-identity, starting with the local neighbourhood or town, moving on to the city, the region, the country and the continent. They will also be able to name most of the countries in the European Union.

Warm up

- Write the names of the continents on the board.
- Ask a pupil to circle the continent they come from: *Europe*.
- Write on the board: *European Union*. Ask: *Is our country part of the European Union?*
- Ask pupils about the other countries in the EU. T: *Is France part of the EU?*
- Pin a map of the EU to the board.
- Pupils come to the front. They point to and name countries in the EU.

Activity 1

- Ask: *What colours are in our national flag?*
- Pupils colour the flags following the number key.
- Ask about the flags. *What colours are in the French flag?*

Answer key 1-France; 2-United Kingdom; 3-Portugal; 4-Italy; 5-Germany; 6 -Spain; 7-Poland; 8-Greece

Activity 2

- Pupils label the map of Europe with the countries in the text box.
- Pupils can add other country names if they want.

Answer key 1-United Kingdom; 2- Germany; 3-Poland; 4-Portugal; 5-France; 6-Greece; 7-Spain; 8-Italy

Project ideas

- Make a wall poster with flags from all the countries in the EU.
- Design a flag for the school or town.
- If there are any immigrant children in class, find out about the flag from their country of origin.